

**NOTES:**  
 1) PER SITE CONDITION 11.6 HOURS OF CONSTRUCTION ACTIVITY SHALL BE 7:00 AM TO 6:30 PM ON WEEKDAYS AND 10:00 AM TO 6:30 PM ON WEEKENDS & HOLIDAYS. REFER TO SITE PLAN CONDITIONS FOR DEFINITION OF A HOLIDAY.  
 2) PARKING SHALL BE RESTRICTED BY ARLINGTON COUNTY AS PART OF THE RIGHT OF WAY PERMIT.

**DESCRIPTION OF SITE / UTILITY WORK AND TRAFFIC CONTROL MEASURES**

**MAINTENANCE OF TRAFFIC (MOT) PLANS**  
 For purposes of this description, North Highland Street and North Hartford Street are described as running in a north-south direction, and 13th Street North is described as running in an east-west direction.

**PHASE I: DEMOLITION, EXCAVATION, AND BUILDING CONSTRUCTION**

DURATION OF PHASE I: MONTH 0 THROUGH MONTH 21  
 (PARTIAL OVERLAP WITH PHASE II - SEE SHEET 2 OF 6)

**PREP WORK PRIOR TO ANY OTHER CONSTRUCTION ACTIVITY**

- 1) Install the Jersey barriers, construction fence, and two temporary handicap ramps along existing sidewalk on western side of North Highland Street to create pedestrian passage.
- 2) Install construction fence along the eastern side of North Hartford Street, eliminating sidewalk and street parking.
- 3) Install Erosion and Sediment Control Measures as required on Site Plan. Measures include the installation of silt fence, inlet protection, construction entrance, sediment tank, and wash rack.

**ACTIVITY DURING PHASE I**

**Area of Work:**  
 The entire triangular site area from face of curb of the streets back into the site.

**Traffic control measures:**  
 Signs and construction fence will be placed to close sidewalks within the Area of Work. Pedestrian Traffic will be guided to cross North Hartford Street and use the sidewalk along the western side. Pedestrian access along North Highland Street will be maintained. 13th Street North sidewalk along site frontage to remain open unless the school is relocated. Parallel parking along the site frontage of North Hartford and North Highland Streets will be eliminated during this phase.

**Phase I Work includes:**

- 1) Demolition of existing improvements within the area of work and median in 13th Street.
- 2) Excavation of garage.
- 3) Building construction (garage and above ground portion).

**LEGEND**

- PEDESTRIAN WALKWAY
- SIDEWALK TO BE CLOSED
- JERSEY BARRIER
- TRAFFIC BARRELS
- CONSTRUCTION FENCE
- FLAG MAN
- WORK ZONE AREA WITHIN RIGHT-OF-WAY

\*PER COMMENT FROM ARLINGTON COUNTY, SIDEWALK ALONG 13TH STREET NORTH PROJECT FRONTAGE SHALL REMAIN OPEN. AS NOTED IN SITE CONDITION 6 & 71, THE CHILD CARE FACILITY MAY BE RELOCATED DURING CONSTRUCTION. THE FACILITY WILL BE RELOCATED AND THEREFORE THERE IS NO REQUIREMENT FOR PEDESTRIAN & VEHICLE CIRCULATION PLANS SPECIFICALLY RELATED TO THE CHILD CARE FACILITY.

- TEMPORARY LIGHTING:**
- NO TEMPORARY LIGHTING REQUIRED ON 13TH STREET NORTH (EXISTING TO REMAIN).
  - NO TEMPORARY LIGHTING REQUIRED ON NORTH HARTFORD STREET - SIDEWALK CLOSED ON PROJECT SIDE.
  - TEMPORARY LIGHTING ON NORTH HIGHLAND STREET AS SHOWN.

**PARKING METER FEES**

NORTH HARTFORD STREET-9 PARKING METERS ALONG THE SITE FRONTAGE WILL BE TAKEN OUT OF SERVICE DURING CONSTRUCTION  
 NORTH HIGHLAND STREET-5 PARKING METERS ALONG THE SITE FRONTAGE WILL BE TAKEN OUT OF SERVICE DURING CONSTRUCTION

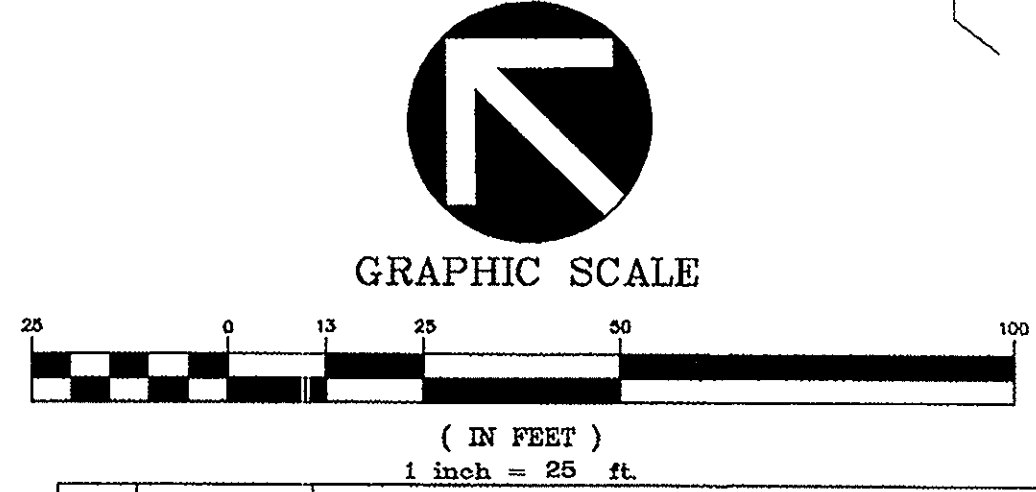
PARKING ON OPPOSITE SIDES OF THESE STREETS MAY BE CLOSED ON AN AS NEED BASIS THIS WILL BE DETERMINED DURING CONSTRUCTION THE ASSOCIATED FEE FOR THESE METERS IS \$15.00 PER DAY PER METER

**CONSTRUCTION PARKING**

PARKING FOR CONSTRUCTION WORKERS WILL BE PROVIDED IN GARAGES/LOCATIONS IN CLOSE PROXIMITY TO THE SITE. ACTUAL LOCATIONS TO BE DETERMINED BY CONTRACTOR AND WILL BE SUBMITTED UNDER SEPARATE COVER.

**SIGNAGE NOTE:**

ENSURE TEMPORARY SIGNS DO NOT OBSTRUCT PASSAGE ON PEDESTRIAN WALKWAYS.




**VIKA REVISIONS**

NO.	DATE	DESCRIPTION

**ARLINGTON, VIRGINIA**  
**DEPARTMENT OF ENVIRONMENTAL SERVICES**

**THE VIEWS AT CLARENDON**  
**MOT PLAN PHASE I**

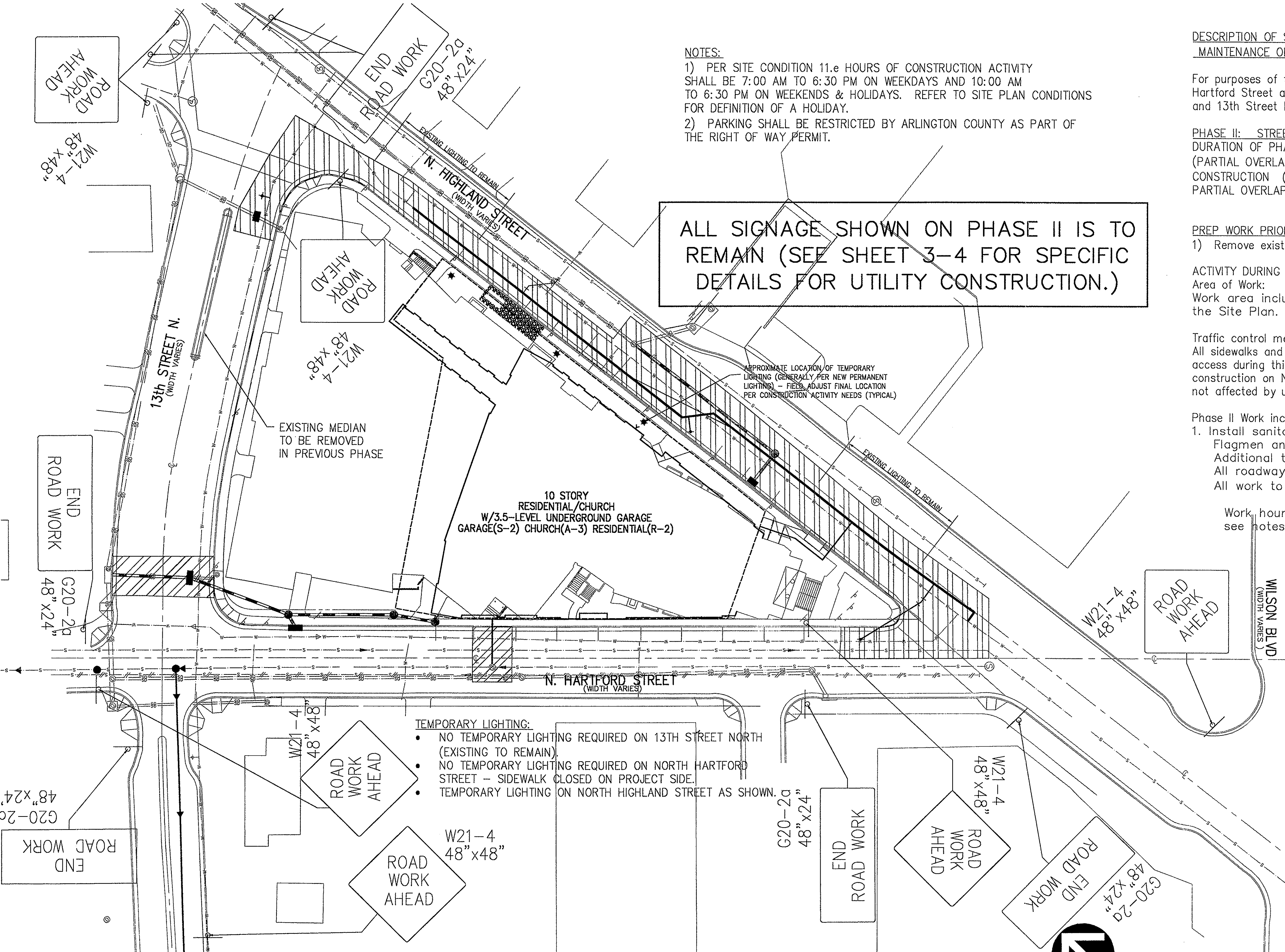
SCALE: HOR: 1"=50' VER: N/A  
 DESIGNED: SC CHECKED: EJ  
 SUBMITTED DATE: MARCH, 2009 APPROVED DATE: APPROVED DATE:  
 APPROVED DATE: APPROVED DATE:  
 CHIEF WATER, SEWER & STREETS BUREAU CHIEF ENGINEERING BUREAU DIRECTOR OF ENVIRONMENTAL SERVICES  
 PROJECT/FILE NO. 6760 SHEET 1 OF 6 CONTRACT H- SHEET C-1 OF C-6



**REVIEWED DES TRANSPORTATION DATE**  
 DATE: 10-22-09  
 Signature: [Handwritten Signature]

ENGINEERS ■ PLANNERS ■ LANDSCAPE ARCHITECTS ■ SURVEYORS ■ GPS SERVICES  
 VIKA INCORPORATED  
 8180 GREENSBORO DRIVE, SUITE 200 ■ McLEAN, VIRGINIA 22102  
 (703)442-7800 ■ FAX (703)761-2787  
 McLEAN, VA GERMANTOWN, MD





**NOTES:**

- 1) PER SITE CONDITION 11.0 HOURS OF CONSTRUCTION ACTIVITY SHALL BE 7:00 AM TO 6:30 PM ON WEEKDAYS AND 10:00 AM TO 6:30 PM ON WEEKENDS & HOLIDAYS. REFER TO SITE PLAN CONDITIONS FOR DEFINITION OF A HOLIDAY.
- 2) PARKING SHALL BE RESTRICTED BY ARLINGTON COUNTY AS PART OF THE RIGHT OF WAY PERMIT.

ALL SIGNAGE SHOWN ON PHASE II IS TO REMAIN (SEE SHEET 3-4 FOR SPECIFIC DETAILS FOR UTILITY CONSTRUCTION.)

**DESCRIPTION OF SITE / UTILITY WORK AND TRAFFIC CONTROL MEASURES  
MAINTENANCE OF TRAFFIC (MOT) PLANS**

For purposes of this description, North Highland Street and North Hartford Street are described as running in a north-south direction, and 13th Street North is described as running in an east-west direction.

**PHASE II: STREET IMPROVEMENTS**

DURATION OF PHASE II: MONTH 0 THROUGH MONTH 3 (PARTIAL OVERLAP WITH PHASE I) - DUE TO PHASING OF UTILITY CONSTRUCTION (WATER & DRY UTILITY DUCTBANK) THERE IS A PARTIAL OVERLAP OF PHASE I & II. SEE SITE PLAN.

**PREP WORK PRIOR TO ANY OTHER CONSTRUCTION ACTIVITY**

- 1) Remove existing median on 13th Street North and provide full depth asphalt patch.

**ACTIVITY DURING PHASE II**

Area of Work:  
Work area includes utility work within the roads as shown on the Site Plan.

**Traffic control measures:**

All sidewalks and pedestrian walkways will be maintained to pedestrian access during this phase unless closure is necessary for the utility construction on North Highland Street. Allow parallel parking when not affected by utility crossing construction.

**Phase II Work includes:**

1. Install sanitary sewer, storm drain, and water main within the streets. Flagmen and advanced warning signs will be the primary controls. Additional traffic barriers and cones may be utilized as necessary. All roadway work shall be phased to minimize traffic interruption. All work to be plated/covered during non work hours.

Work hours in right of way limited per site conditions - see notes on this sheet.

**LEGEND**

- PEDESTRIAN WALKWAY
- SIDEWALK TO BE CLOSED
- JERSEY BARRIER
- TRAFFIC BARRELS
- CONSTRUCTION FENCE
- FLAG MAN
- WORK ZONE AREA WITHIN RIGHT-OF-WAY

**TEMPORARY LIGHTING:**

- NO TEMPORARY LIGHTING REQUIRED ON 13TH STREET NORTH (EXISTING TO REMAIN).
- NO TEMPORARY LIGHTING REQUIRED ON NORTH HARTFORD STREET - SIDEWALK CLOSED ON PROJECT SIDE.
- TEMPORARY LIGHTING ON NORTH HIGHLAND STREET AS SHOWN.

**PARKING METER FEES**

NORTH HARTFORD STREET-9 PARKING METERS ALONG THE SITE FRONTAGE WILL BE TAKEN OUT OF SERVICE DURING CONSTRUCTION  
NORTH HIGHLAND STREET-5 PARKING METERS ALONG THE SITE FRONTAGE WILL BE TAKEN OUT OF SERVICE DURING CONSTRUCTION

PARKING ON OPPOSITE SIDES OF THESE STREETS MAY BE CLOSED ON AN AS NEED BASIS THIS WILL BE DETERMINED DURING CONSTRUCTION THE ASSOCIATED FEE FOR THESE METERS IS \$15.00 PER DAY PER METER

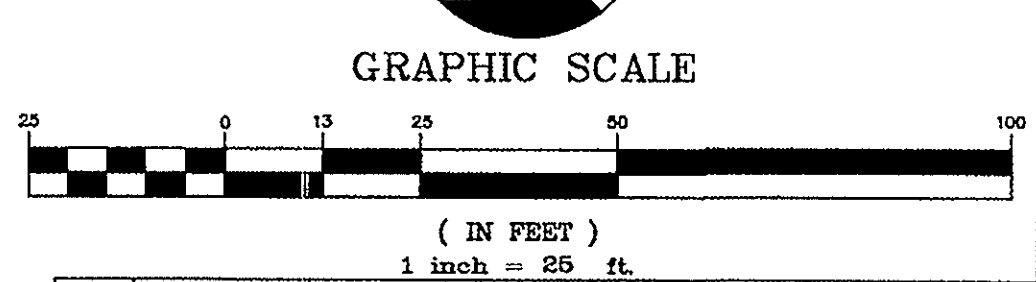
**CONSTRUCTION PARKING**

PARKING FOR CONSTRUCTION WORKERS WILL BE PROVIDED IN GARAGES/LOCATIONS IN CLOSE PROXIMITY TO THE SITE. ACTUAL LOCATIONS TO BE DETERMINED BY CONTRACTOR AND WILL BE SUBMITTED UNDER SEPARATE COVER.

**SIGNAGE NOTE:**

ENSURE TEMPORARY SIGNS DO NOT OBSTRUCT PASSAGE ON PEDESTRIAN WALKWAYS.

**VKA REVISIONS**



NO.	DATE	DESCRIPTION

**ARLINGTON, VIRGINIA  
DEPARTMENT OF ENVIRONMENTAL SERVICES**


**THE VIEWS AT CLARENDON  
MOT PLAN PHASE II OVERALL**

SCALE: HOR: 1"=50' VER: N/A	DESIGNED: SC	CHECKED: EJJ
SUBMITTED DATE: MARCH, 2009	APPROVED DATE: CHIEF TRANSPORTATION PLANNING BUREAU	APPROVED DATE: CHIEF TRANSPORTATION ENGINEERING BUREAU
APPROVED DATE: CHIEF WATER, SEWER & STREETS BUREAU	APPROVED DATE: CHIEF ENGINEERING BUREAU	APPROVED DATE: DIRECTOR OF ENVIRONMENTAL SERVICES

PROJECT/FILE NO. **6760**

SHEET **2** OF **6**

CONTRACT H-  
SHEET **C-2** OF **C-6**



ENGINEERS ■ PLANNERS ■ LANDSCAPE ARCHITECTS ■ SURVEYORS ■ GPS SERVICES  
VKA INCORPORATED  
8180 GREENSBORO DRIVE SUITE 300 ■ McLEAN, VIRGINIA 22102  
(703)442-7800 ■ FAX (703)761-2787  
McLEAN, VA GERMANTOWN, MD

10/20/2008 7:56:07 AM EST













